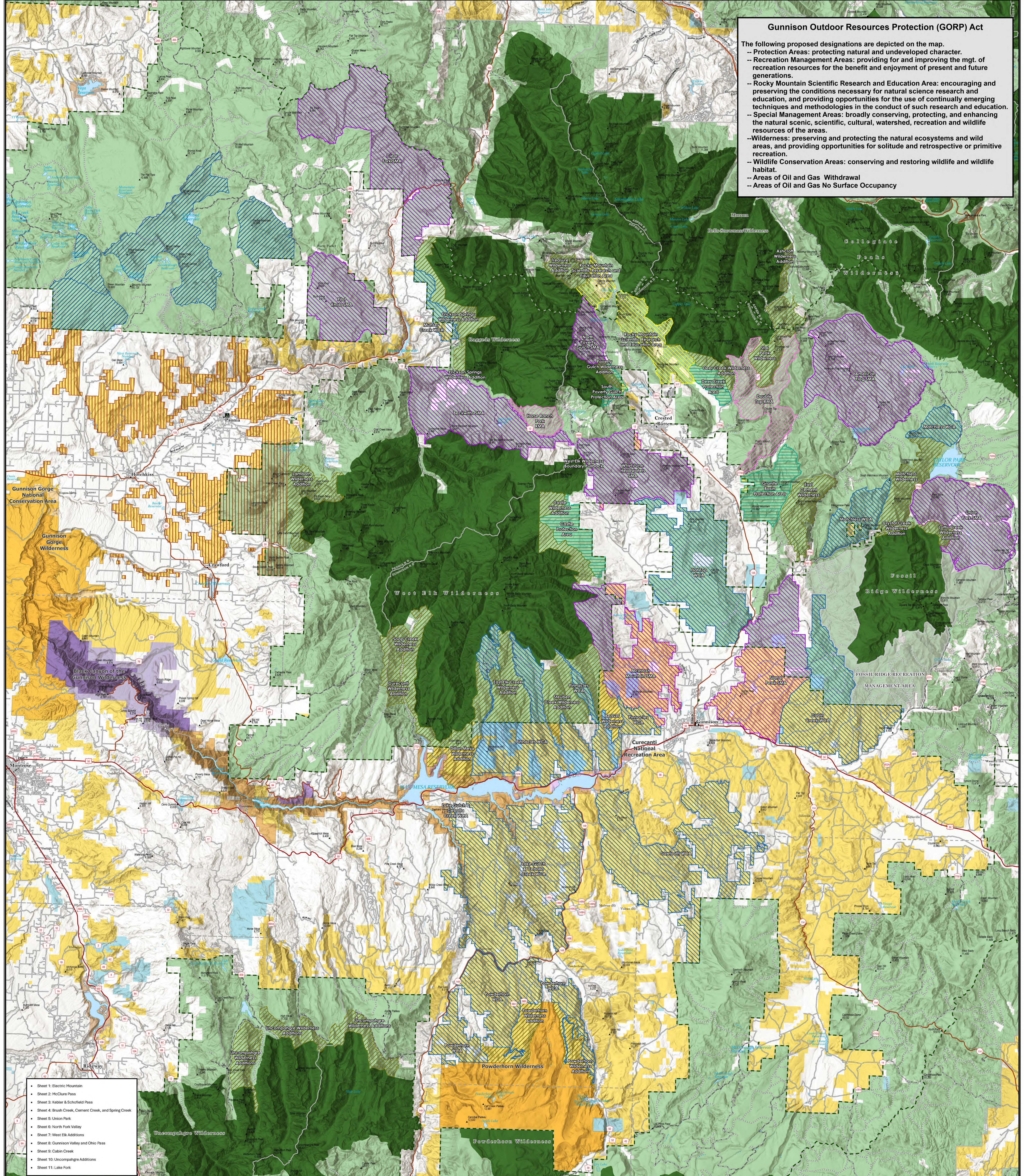
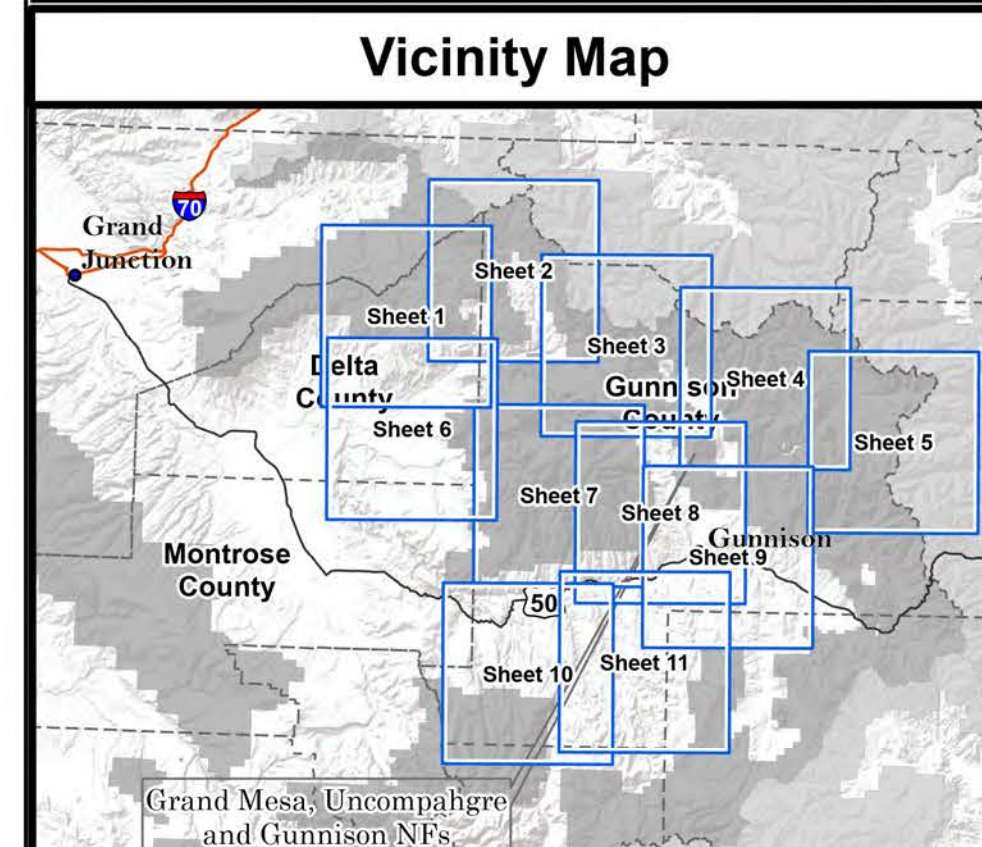


### Gunnison Outdoor Resources Protection (GORP) Act

- The following proposed designations are depicted on the map.
- Protection Areas: protecting natural and undeveloped character.
  - Recreation Management Areas: providing for and improving the mgmt. of recreation resources for the benefit and enjoyment of present and future generations.
  - Rocky Mountain Scientific Research and Education Area: encouraging and preserving the conditions necessary for natural science research and education, and providing opportunities for the use of continually emerging techniques and methodologies in the conduct of such research and education.
  - Special Management Areas: broadly conserving, protecting, and enhancing the natural scenic, scientific, cultural, watershed, recreation and wildlife resources of the areas.
  - Wilderness: preserving and protecting the natural ecosystems and wild areas, and providing opportunities for solitude and retrospective or primitive recreation.
  - Wildlife Conservation Areas: conserving and restoring wildlife and wildlife habitat.
  - Areas of Oil and Gas Withdrawal
  - Areas of Oil and Gas No Surface Occupancy



- Sheet 1: Electric Mountain
- Sheet 2: McClure Pass
- Sheet 3: Kibler & Schofield Pass
- Sheet 4: Brush Creek, Cement Creek, and Spring Creek
- Sheet 5: Union Park
- Sheet 6: North Fork Valley
- Sheet 7: West Elk Additions
- Sheet 8: Gunnison Valley and Ohio Pass
- Sheet 9: Cabin Creek
- Sheet 10: Uncompahgre Additions
- Sheet 11: Lake Fork



**References**  
 The proposed GORP Act was developed by Senator Bennet's office in coordination with the Gunnison Public Lands Initiative (GPLI). All land ownership from the USDA Forest Service, Enterprise Data Warehouse (EDW). Background: ESRI, USGS.

**Disclaimer**  
 Creation of this map does not indicate USDA support of this proposal. This represents USDA technical assistance only. These documents remain congressional records in their entirety, even after the completion of the proposed map, and are not USDA records under the Freedom of Information Act (FOIA) or any other law. If USDA receives any request or demand for access to these records under the FOIA or any other authority, USDA will immediately notify the Committee and will respond to the request or demand based upon the understanding that these are congressional, not USDA, records.

0 2.5 5 10 Miles  
 Map Publication Date: 08-27-2024 | Version 2

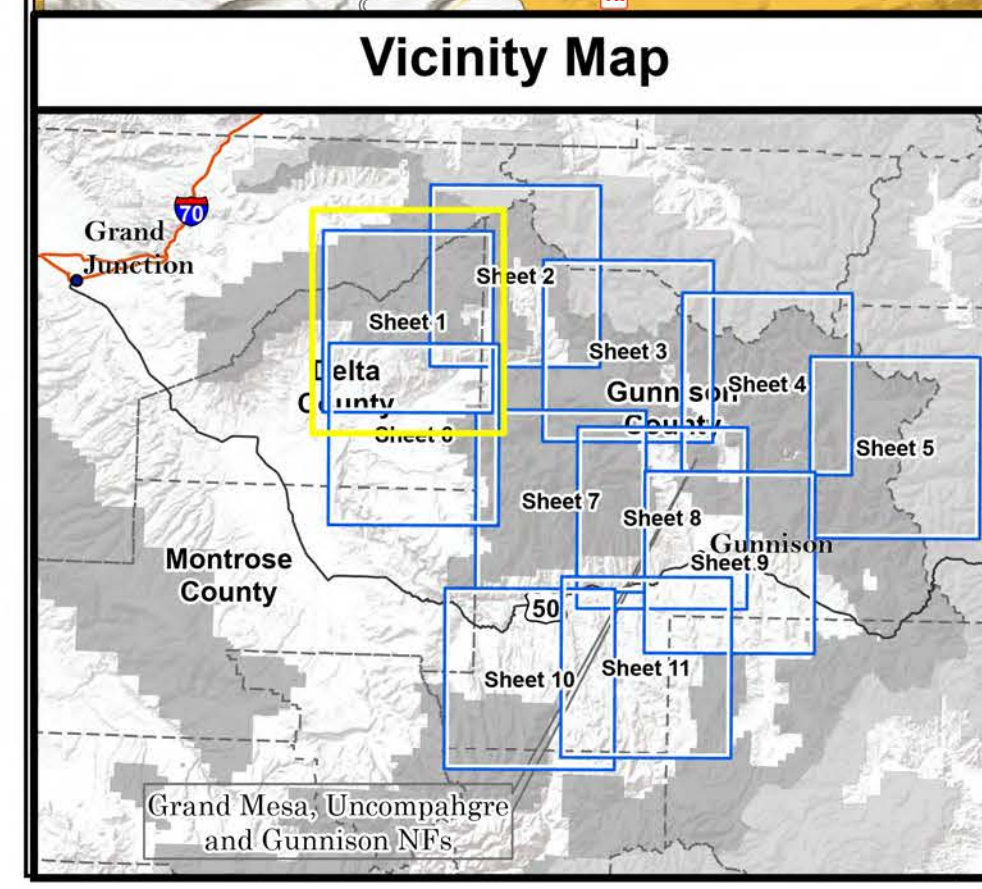
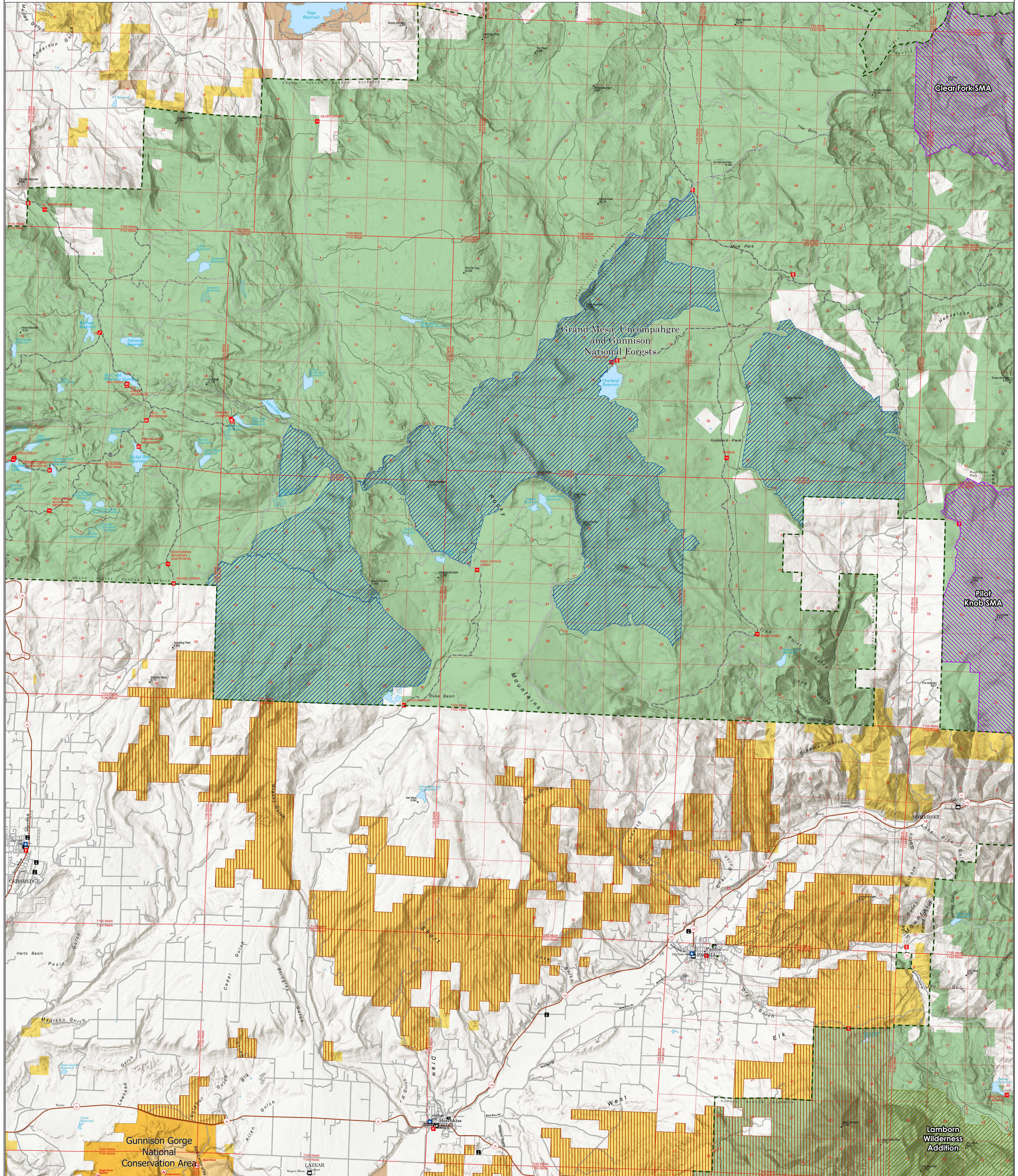
GORP Act - Proposed Areas		Ownership	
[Green Box]	U.S. Forest Service	[Orange Box]	National Conservation Area - BLM
[Yellow Box]	Bureau of Land Management	[Light Green Box]	Wilderness - BLM
[Blue Box]	National Park Service	[Purple Box]	National Recreation Area - NPS
[Red Box]	Oil and Gas No Surface Occupancy	[Light Purple Box]	Wilderness - NPS
[Blue/White Box]	Oil and Gas Withdrawal	[Light Blue Box]	Other National Designated Area - FS
[Green/White Box]	Protection Area	[Light Green/White Box]	Wilderness - FS
[Pink/White Box]	Recreation Management Area (RMA)	[Green/White Box]	Administrative Forest
[Yellow/White Box]	RM Scientific Research & Education Area	[Light Green/White Box]	County
[Purple/White Box]	Special Management Area (SMA)	[White Box]	Ranger District
[Blue/White Box]	Proposed Wilderness		
[Blue/White Box]	Wildlife Conservation Area (WCA)		

**Gunnison Outdoor Resources Protection Act (GORP)**

Preliminary Legislative Map, 08-27-2024  
**Gunnison Outdoor Resources Protection Act, Senator Michael Bennet, Colorado**

U.S. Forest Service - Rocky Mountain Region  
 Grand Mesa, Uncompahgre and Gunnison National Forests  
 U.S. Congressional District 3

Map prepared by U.S. Forest Service, Region 2, at the request of Senator Bennet, Colorado  
 Copies of this map are available for public inspection in the Office of the Regional Forester, Rocky Mountain Region, Lakewood, Colorado.



**References**  
 The proposed GORP Act was developed by Senator Bennet's office in coordination with the Gunnison Public Lands Initiative (GPLI). All land ownership from the USDA Forest Service, Enterprise Data Warehouse (EDW). Background: ESRI, USGS.

**Disclaimer**  
 Creation of this map does not indicate USDA support of this proposal. This represents USDA technical assistance only. These documents remain congressional records in their entirety, even after the completion of the proposed map, and are not USDA records under the Freedom of Information Act (FOIA) or any other law. If USDA receives any request or demand for access to these records under the FOIA or any other authority, USDA will immediately notify the Committee and will respond to the request or demand based upon the understanding that these are congressional, not USDA, records.

**Map Publication Date:**  
 08-27-2024 | Version 2

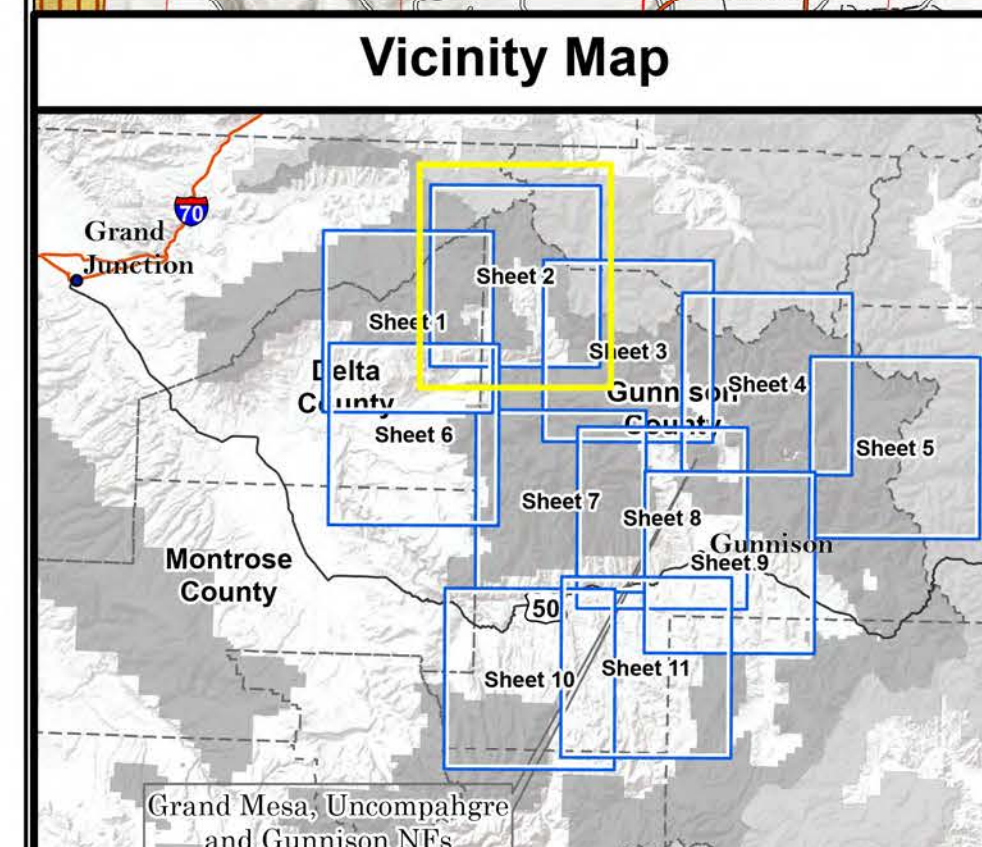
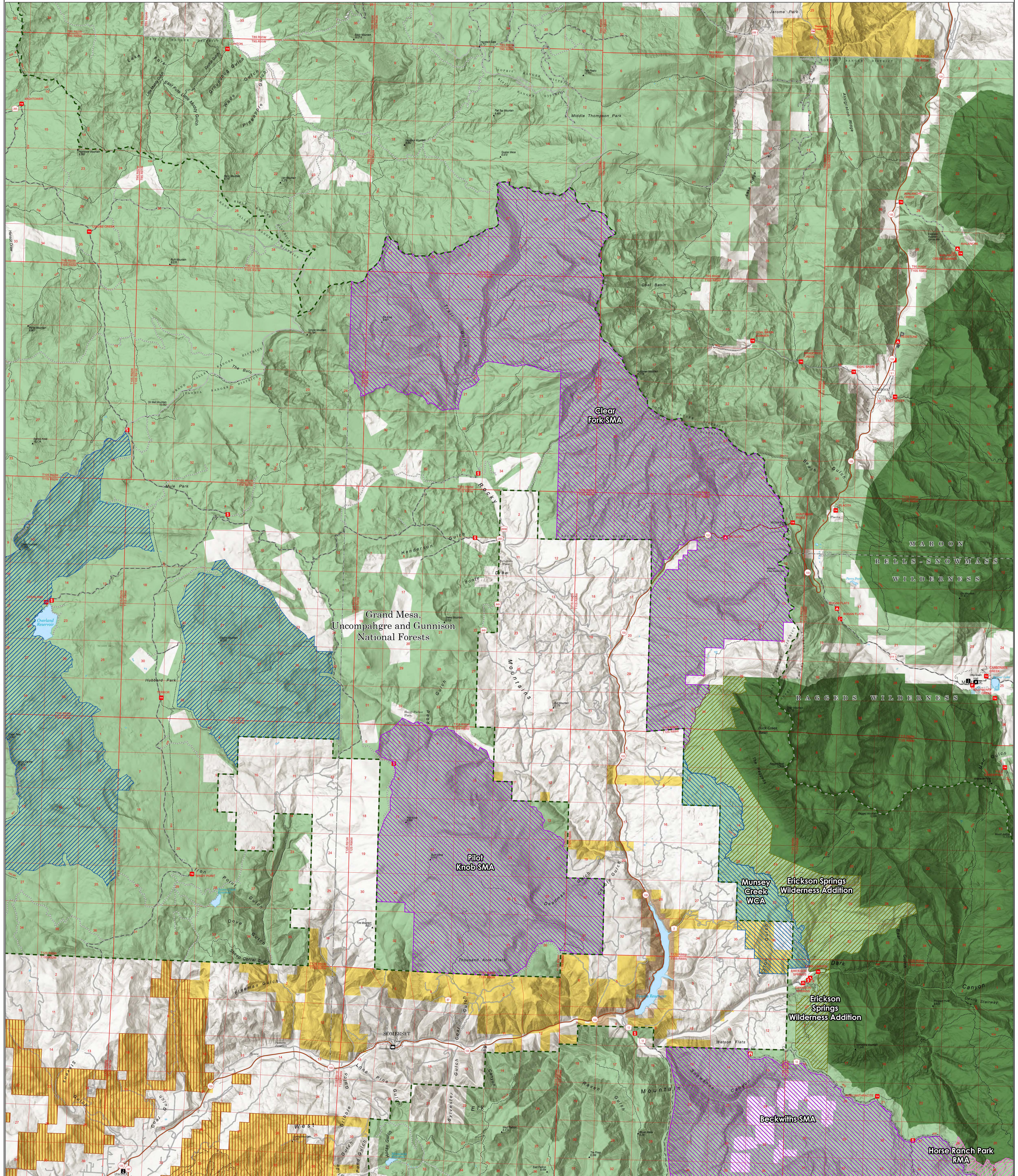
GORP Act - Proposed Areas		Legend	
[Green Box]	Boundary Pullback	[Green Box]	U.S. Forest Service
[Yellow Box]	Oil and Gas No Surface Occupancy	[Yellow Box]	Bureau of Land Management
[Blue Box]	Oil and Gas Withdrawal	[Blue Box]	National Park Service
[Pink Box]	Protection Area	[Purple Box]	U.S. Fish and Wildlife Service
[Red Box]	Recreation Management Area (RMA)	[Brown Box]	Other Federal
[Orange Box]	RM Scientific Research & Education Area	[Light Blue Box]	State, County and Local Government
[Light Blue Box]	Special Management Area (SMA)	[White Box]	Private
[Dark Blue Box]	Proposed Wilderness	[Green Box]	National Conservation Area - BLM
[Light Green Box]	Wildlife Conservation Area (WCA)	[Orange Box]	Wilderness - BLM
		[Purple Box]	National Recreation Area - NPS
		[Light Purple Box]	Wilderness - NPS
		[Light Green Box]	Other National Designated Area - FS
		[Dark Green Box]	Wilderness - FS
		[Dashed Line]	Administrative Forest
		[Dotted Line]	County
		[Solid Line]	Ranger District

**Gunnison Outdoor Resources Protection Act (GORP)**

Preliminary Legislative Map, 08-27-2024  
**Gunnison Outdoor Resources Protection Act, Senator Michael Bennet, Colorado**

U.S. Forest Service - Rocky Mountain Region  
 Grand Mesa, Uncompahgre and Gunnison National Forests  
 U.S. Congressional District 3

Map prepared by U.S. Forest Service, Region 2, at the request of Senator Bennet, Colorado  
 Copies of this map are available for public inspection in the Office of the Regional Forester, Rocky Mountain Region, Lakewood, Colorado.



**References**  
 The proposed GORP Act was developed by Senator Bennet's office in coordination with the Gunnison Public Lands Initiative (GPLI). All land ownership from the USDA Forest Service, Enterprise Data Warehouse (EDW). Background: ESRI, USGS.

**Disclaimer**  
 Creation of this map does not indicate USDA support of this proposal. This represents USDA technical assistance only. These documents remain congressional records in their entirety, even after the completion of the proposed map, and are not USDA records under the Freedom of Information Act (FOIA) or any other law. If USDA receives any request or demand for access to these records under the FOIA or any other authority, USDA will immediately notify the Committee and will respond to the request or demand based upon the understanding that these are congressional, not USDA, records.

**Map Publication Date:**  
 08-27-2024 | Version 2

**Scale:**  
 0 1 2 4 Miles

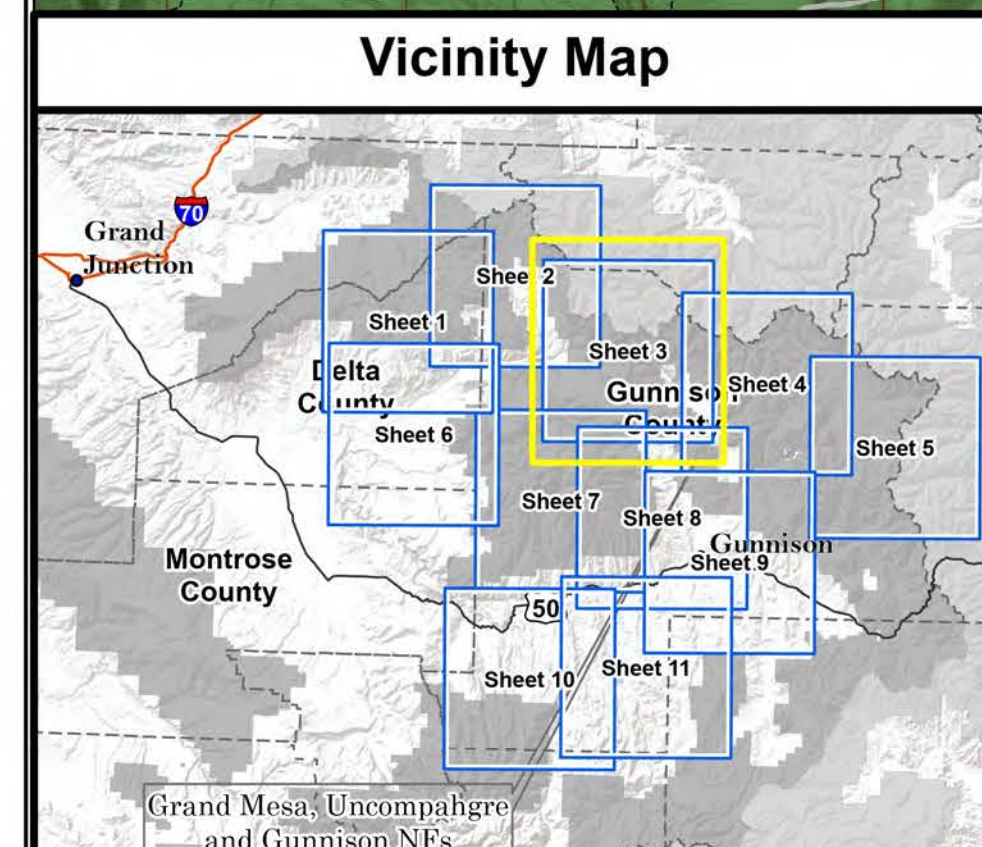
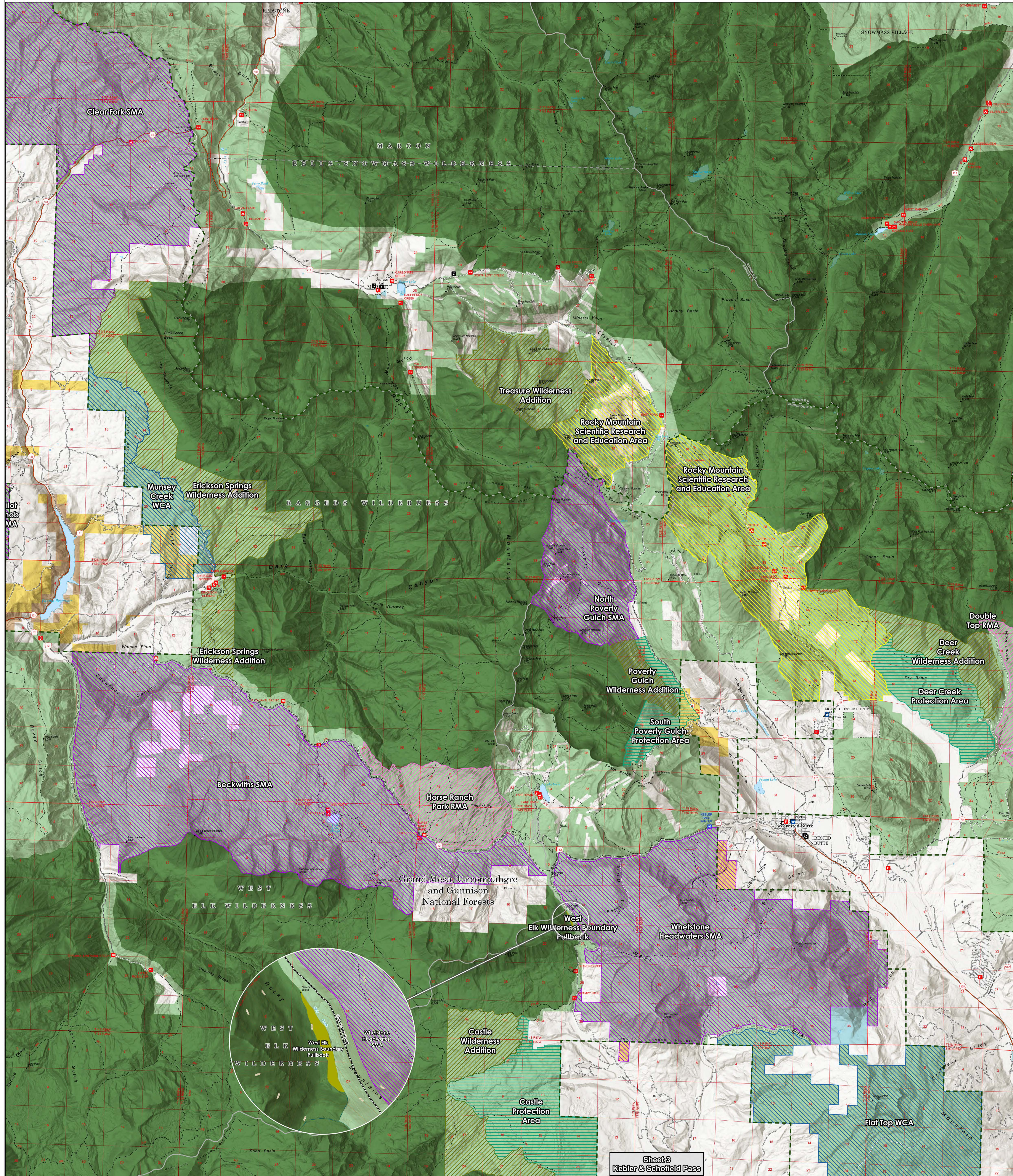
GORP Act - Proposed Areas		Legend	
[Green Hatched]	U.S. Forest Service	[Yellow Hatched]	National Conservation Area - BLM
[Blue Hatched]	Boundary Pullback	[Orange Hatched]	Wilderness - BLM
[Red Hatched]	Oil and Gas No Surface Occupancy	[Purple Hatched]	National Recreation Area - NPS
[Green Hatched]	Oil and Gas Withdrawal	[Light Blue Hatched]	Wilderness - NPS
[Blue Hatched]	Protection Area	[Light Green Hatched]	Other National Designated Area - FS
[Pink Hatched]	Recreation Management Area (RMA)	[Light Purple Hatched]	Wilderness - FS
[Yellow Hatched]	RM Scientific Research & Education Area	[Green Hatched]	Administrative Forest
[Light Blue Hatched]	Special Management Area (SMA)	[Light Green Hatched]	County
[Light Purple Hatched]	Proposed Wilderness	[Light Green Hatched]	Ranger District
[Light Blue Hatched]	Wildlife Conservation Area (WCA)		

**Gunnison Outdoor Resources Protection Act (GORP)**

Preliminary Legislative Map, 08-27-2024  
**Gunnison Outdoor Resources Protection Act, Senator Michael Bennet, Colorado**

U.S. Forest Service - Rocky Mountain Region  
 Grand Mesa, Uncompahgre and Gunnison National Forests  
 U.S. Congressional District 3

Map prepared by U.S. Forest Service, Region 2, at the request of Senator Bennet, Colorado  
 Copies of this map are available for public inspection in the Office of the Regional Forester, Rocky Mountain Region, Lakewood, Colorado.



**References**  
 The proposed GORP Act was developed by Senator Bennet's office in coordination with the Gunnison Public Lands Initiative (GPLI). All land ownership from the USDA Forest Service, Enterprise Data Warehouse (EDW). Background: ESRI, USGS.

**Disclaimer**  
 Creation of this map does not indicate USDA support of this proposal. This represents USDA technical assistance only. These documents remain congressional records in their entirety, even after the completion of the proposed map, and are not USDA records under the Freedom of Information Act (FOIA) or any other law. If USDA receives any request or demand for access to these records under the FOIA or any other authority, USDA will immediately notify the Committee and will respond to the request or demand based upon the understanding that these are congressional, not USDA, records.

0 1 2 4 Miles  
 Map Publication Date: 08-27-2024 | Version 2

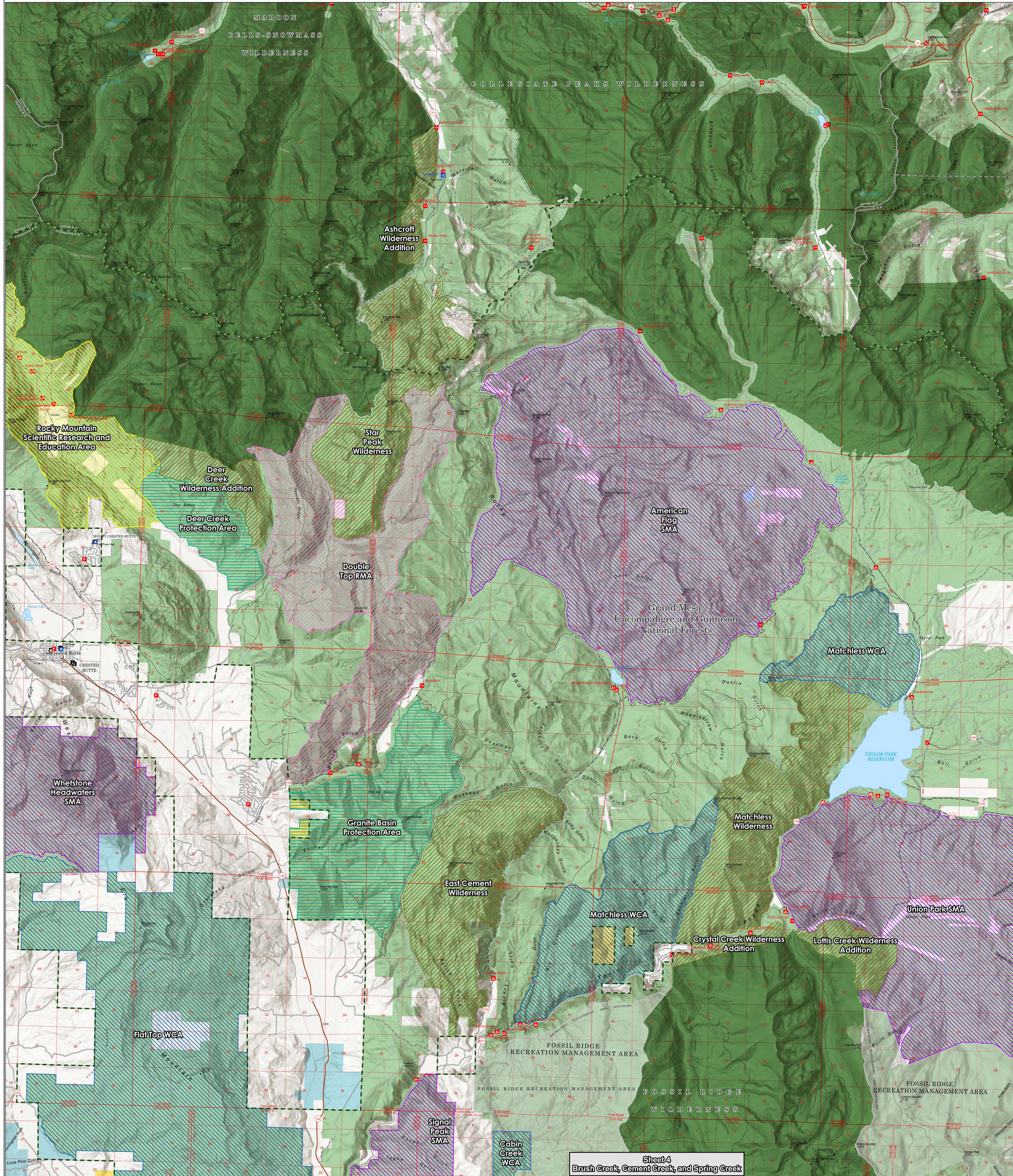
GORP Act - Proposed Areas		Legend	
[Green Box]	Boundary Pullback	[Green Box]	U.S. Forest Service
[Yellow Box]	Oil and Gas No Surface Occupancy	[Yellow Box]	Bureau of Land Management
[Blue Box]	Oil and Gas Withdrawal	[Blue Box]	National Park Service
[Red Box]	Protection Area	[Red Box]	U.S. Fish and Wildlife Service
[Purple Box]	Recreation Management Area (RMA)	[Purple Box]	Other Federal
[Pink Box]	RM Scientific Research & Education Area	[Pink Box]	State, County and Local Government
[Light Blue Box]	Special Management Area (SMA)	[Light Blue Box]	Private
[Dark Blue Box]	Proposed Wilderness	[Dark Blue Box]	National Conservation Area - BLM
[Light Green Box]	Wildlife Conservation Area (WCA)	[Light Green Box]	Wilderness - BLM
		[Light Green Box]	Wilderness - NPS
		[Light Green Box]	Other National Designated Area - FS
		[Light Green Box]	Wilderness - FS
		[Light Green Box]	Administrative Forest
		[Light Green Box]	County
		[Light Green Box]	Ranger District

**Gunnison Outdoor Resources Protection Act (GORP)**

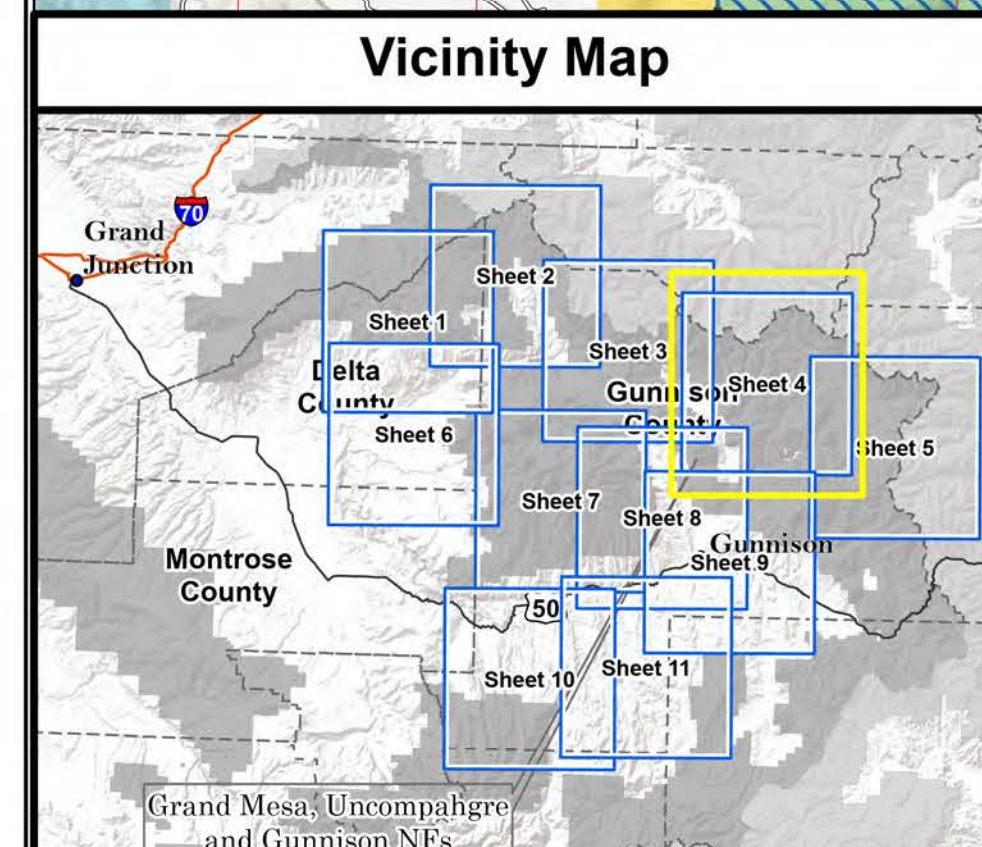
Preliminary Legislative Map, 08-27-2024  
**Gunnison Outdoor Resources Protection Act, Senator Michael Bennet, Colorado**

U.S. Forest Service - Rocky Mountain Region  
 Grand Mesa, Uncompahgre and Gunnison National Forests  
 U.S. Congressional District 3

Map prepared by U.S. Forest Service, Region 2, at the request of Senator Bennet, Colorado  
 Copies of this map are available for public inspection in the Office of the Regional Forester, Rocky Mountain Region, Lakewood, Colorado.



**Sheet 4**  
Brush Creek, Cement Creek, and Spring Creek



**References**  
The proposed GORP Act was developed by Senator Bennet's office in coordination with the Gunnison Public Lands Initiative (GPLI). All land ownership from the USDA Forest Service, Enterprise Data Warehouse (EDW). Background: ESRI, USGS.

**Disclaimer**  
Creation of this map does not indicate USDA support of this proposal. This represents USDA technical assistance only. These documents remain congressional records in their entirety, even after the completion of the proposed map, and are not USDA records under the Freedom of Information Act (FOIA) or any other law. If USDA receives any request or demand for access to these records under the FOIA or any other authority, USDA will immediately notify the Committee and will respond to the request or demand based upon the understanding that these are congressional, not USDA, records.

GORP Act - Proposed Areas	U.S. Forest Service	National Conservation Area - BLM
Boundary Pullback	Bureau of Land Management	Wilderness - BLM
Oil and Gas No Surface Occupancy	National Park Service	National Recreation Area - NPS
Oil and Gas Withdrawal	U.S. Fish and Wildlife Service	Wilderness - NPS
Protection Area	Other Federal	Other National Designated Area - FS
Recreation Management Area (RMA)	State, County and Local Government	Wilderness - FS
RM Scientific Research & Education Area	Private	Administrative Forest
Special Management Area (SMA)	Proposed Wilderness	County
Proposed Wilderness	Wildlife Conservation Area (WCA)	Ranger District

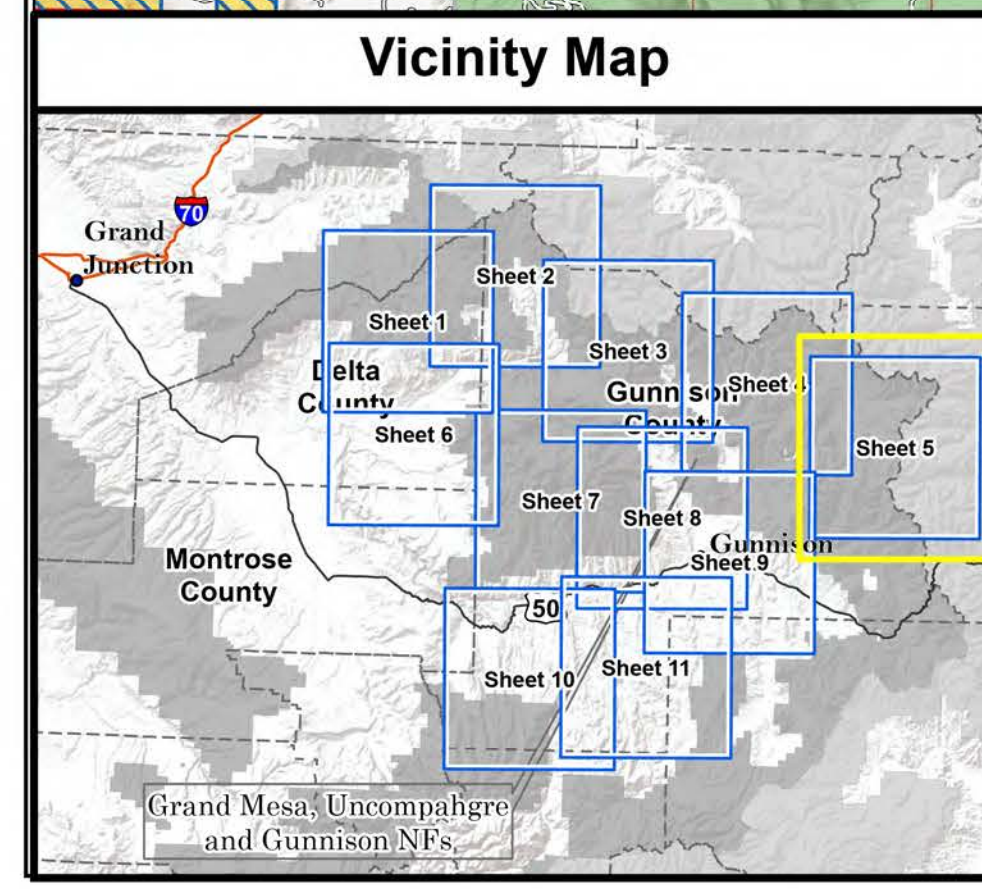
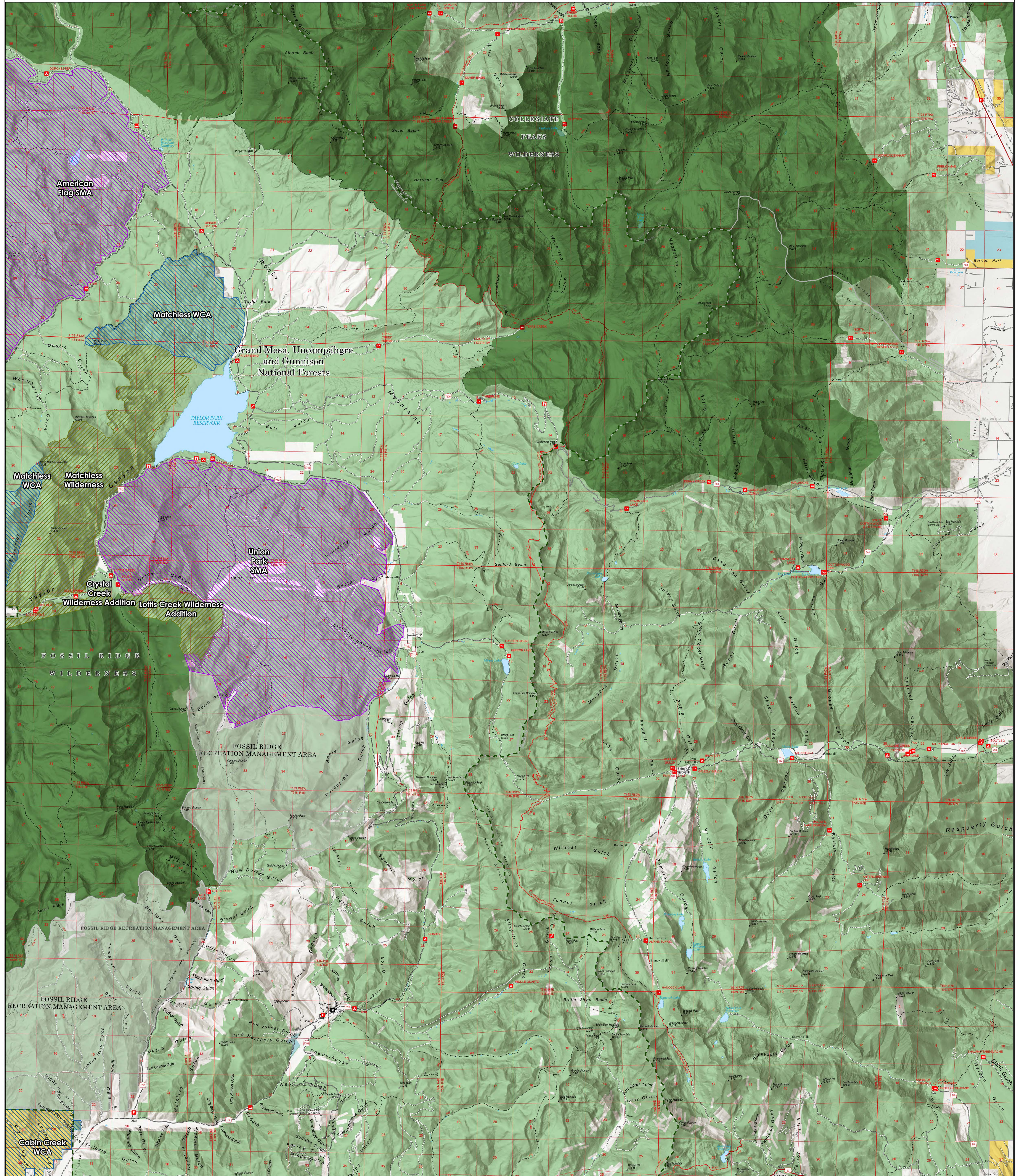
**Gunnison Outdoor Resources Protection Act (GORP)**

Preliminary Legislative Map, 08-27-2024  
**Gunnison Outdoor Resources Protection Act,**  
**Senator Michael Bennet, Colorado**

U.S. Forest Service - Rocky Mountain Region  
 Grand Mesa, Uncompahgre and Gunnison National Forests  
 U.S. Congressional District 3

Map prepared by U.S. Forest Service, Region 2,  
 at the request of Senator Bennet, Colorado  
 Copies of this map are available for public inspection in the Office of  
 the Regional Forester, Rocky Mountain Region, Lakewood, Colorado.

Data used in creation of this map are on file with USDA FS, GMUG NFs, Delta, CO - file: T:\FS\NFs\GMUG\Program\2320\Wilderness\GIS\SO\GORP\_LegislativeProposal\_2023\GORP\_LM\_ProcessAndProducts\_2024\ArcProProjects\GORP\_2024\_LM\_AIMaps\GORP\_2024\_LM\_Overview\_MapSeries\_20240827.aprx



**References**  
 The proposed GORP Act was developed by Senator Bennet's office in coordination with the Gunnison Public Lands Initiative (GPLI). All land ownership from the USDA Forest Service, Enterprise Data Warehouse (EDW). Background: ESRI, USGS.

**Disclaimer**  
 Creation of this map does not indicate USDA support of this proposal. This represents USDA technical assistance only. These documents remain congressional records in their entirety, even after the completion of the proposed map, and are not USDA records under the Freedom of Information Act (FOIA) or any other law. If USDA receives any request or demand for access to these records under the FOIA or any other authority, USDA will immediately notify the Committee and will respond to the request or demand based upon the understanding that these are congressional, not USDA, records.

0 1 2 4 Miles  
 Map Publication Date: 08-27-2024 | Version 2

**Sheet 5**  
 Union Park

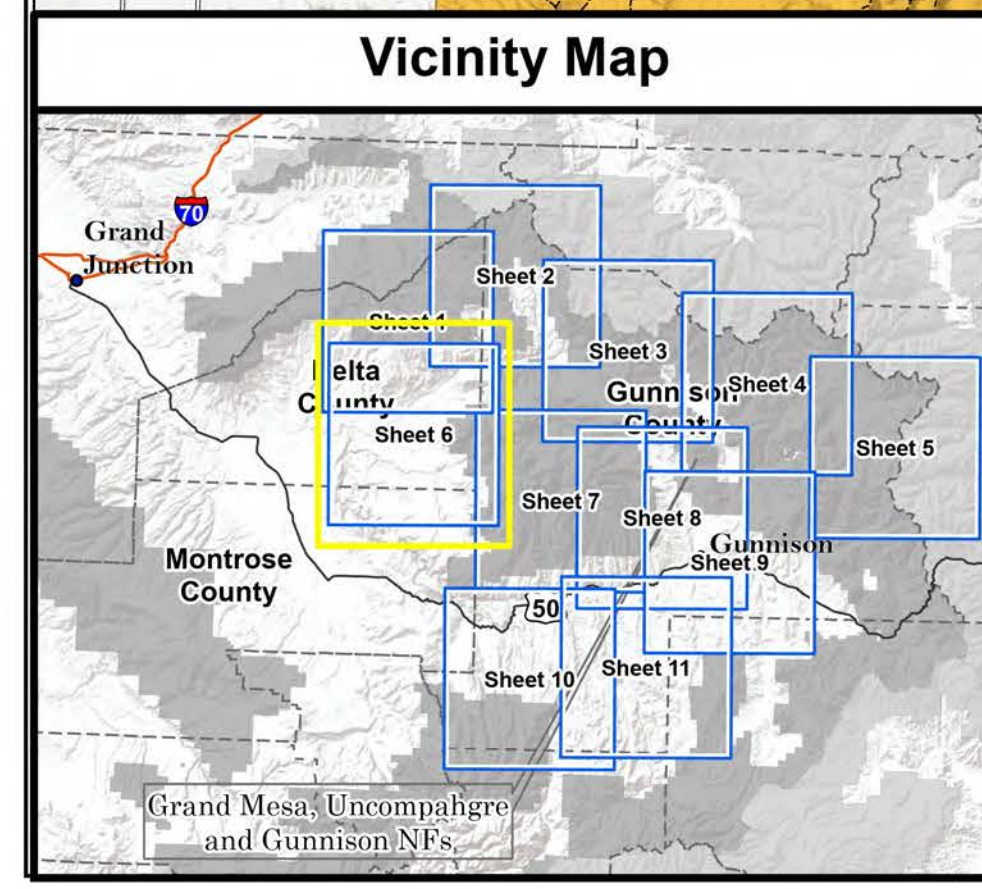
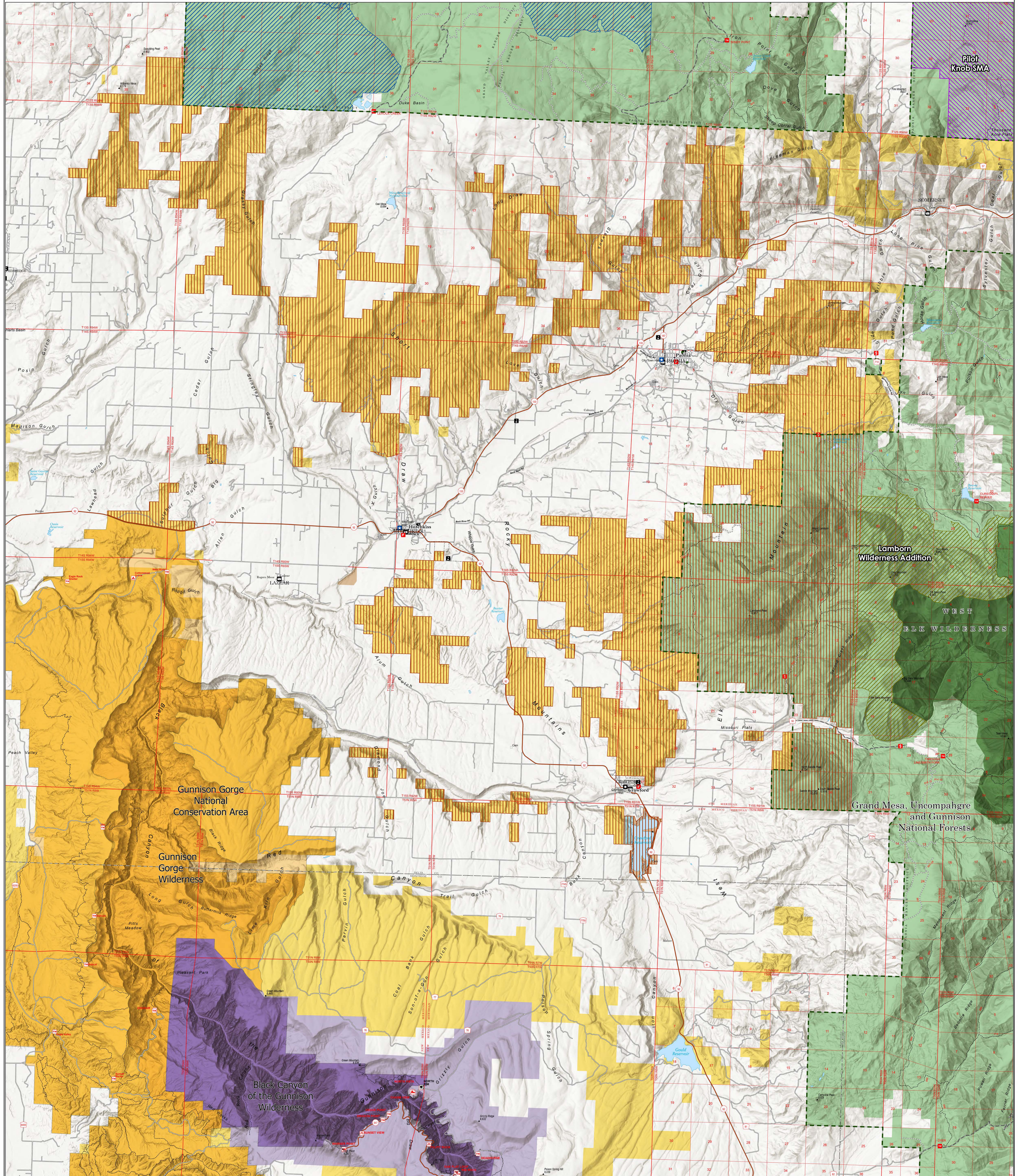
GORP Act - Proposed Areas	U.S. Forest Service	National Conservation Area - BLM
Boundary Pullback	Bureau of Land Management	Wilderness - BLM
Oil and Gas No Surface Occupancy	National Park Service	National Recreation Area - NPS
Oil and Gas Withdrawal	U.S. Fish and Wildlife Service	Wilderness - NPS
Protection Area	Other Federal	Other National Designated Area - FS
Recreation Management Area (RMA)	State, County and Local Government	Wilderness - FS
RM Scientific Research & Education Area	Private	Administrative Forest
Special Management Area (SMA)		County
Proposed Wilderness		Ranger District
Wildlife Conservation Area (WCA)		

**Gunnison Outdoor Resources Protection Act (GORP)**

Preliminary Legislative Map, 08-27-2024  
**Gunnison Outdoor Resources Protection Act, Senator Michael Bennet, Colorado**

U.S. Forest Service - Rocky Mountain Region  
 Grand Mesa, Uncompahgre and Gunnison National Forests  
 U.S. Congressional District 3

Map prepared by U.S. Forest Service, Region 2, at the request of Senator Bennet, Colorado  
 Copies of this map are available for public inspection in the Office of the Regional Forester, Rocky Mountain Region, Lakewood, Colorado.



**References**  
 The proposed GORP Act was developed by Senator Bennet's office in coordination with the Gunnison Public Lands Initiative (GPLI). All land ownership from the USDA Forest Service, Enterprise Data Warehouse (EDW). Background: ESRI, USGS.

**Disclaimer**  
 Creation of this map does not indicate USDA support of this proposal. This represents USDA technical assistance only. These documents remain congressional records in their entirety, even after the completion of the proposed map, and are not USDA records under the Freedom of Information Act (FOIA) or any other law. If USDA receives any request or demand for access to these records under the FOIA or any other authority, USDA will immediately notify the Committee and will respond to the request or demand based upon the understanding that these are congressional, not USDA, records.

**Sheet 6**  
 North Fork Valley

GORP Act - Proposed Areas	U.S. Forest Service	National Conservation Area - BLM
Boundary Pullback	Bureau of Land Management	Wilderness - BLM
Oil and Gas No Surface Occupancy	National Park Service	National Recreation Area - NPS
Oil and Gas Withdrawal	U.S. Fish and Wildlife Service	Wilderness - NPS
Protection Area	Other Federal	Other National Designated Area - FS
Recreation Management Area (RMA)	State, County and Local Government	Wilderness - FS
RM Scientific Research & Education Area	Private	Administrative Forest
Special Management Area (SMA)		County
Proposed Wilderness		Ranger District
Wildlife Conservation Area (WCA)		

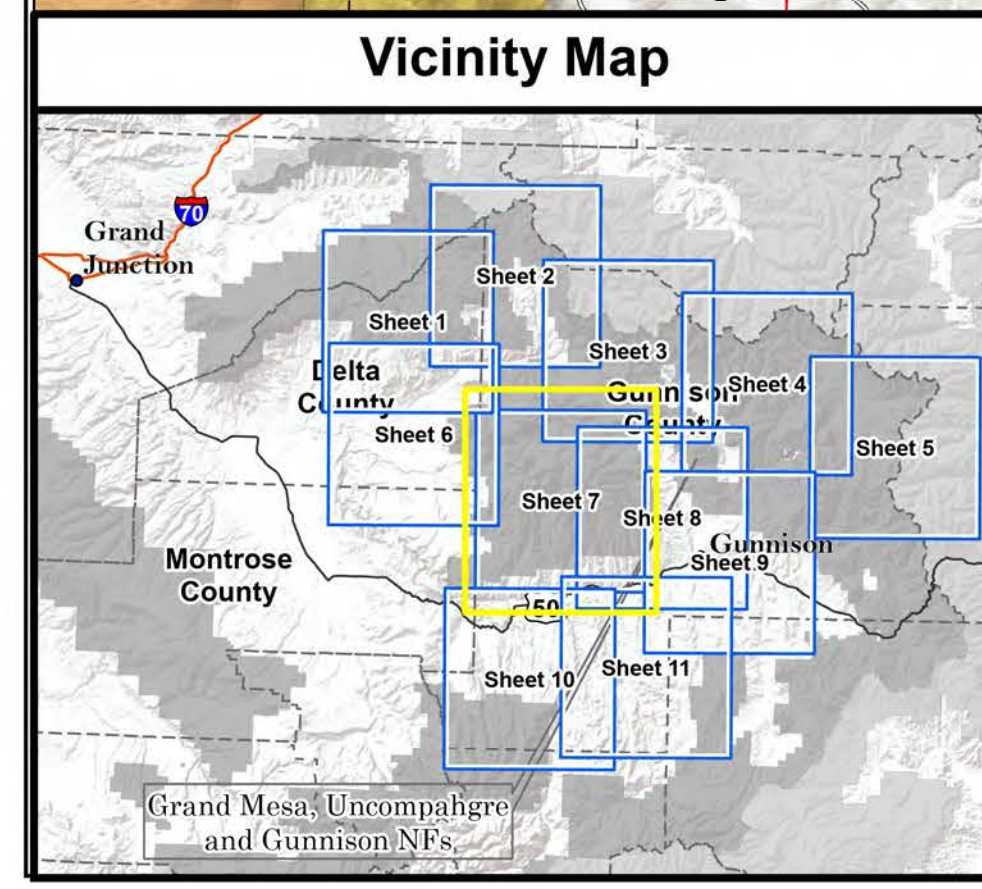

**Gunnison Outdoor Resources Protection Act (GORP)**

Preliminary Legislative Map, 08-27-2024  
**Gunnison Outdoor Resources Protection Act, Senator Michael Bennet, Colorado**

U.S. Forest Service - Rocky Mountain Region  
 Grand Mesa, Uncompahgre and Gunnison National Forests  
 U.S. Congressional District 3

Map prepared by U.S. Forest Service, Region 2, at the request of Senator Bennet, Colorado  
 Copies of this map are available for public inspection in the Office of the Regional Forester, Rocky Mountain Region, Lakewood, Colorado.





**References**  
 The proposed GORP Act was developed by Senator Bennet's office in coordination with the Gunnison Public Lands Initiative (GPLI). All land ownership from the USDA Forest Service, Enterprise Data Warehouse (EDW). Background: ESRI, USGS.

**Disclaimer**  
 Creation of this map does not indicate USDA support of this proposal. This represents USDA technical assistance only. These documents remain congressional records in their entirety, even after the completion of the proposed map, and are not USDA records under the Freedom of Information Act (FOIA) or any other law. If USDA receives any request or demand for access to these records under the FOIA or any other authority, USDA will immediately notify the Committee and will respond to the request or demand based upon the understanding that these are congressional, not USDA, records.

**Sheet 7**  
**West Elk Additions**

Map Publication Date:  
 08-27-2024 | Version 2

GORP Act - Proposed Areas	U.S. Forest Service	National Conservation Area - BLM
Boundary Pullback	Bureau of Land Management	Wilderness - BLM
Oil and Gas No Surface Occupancy	National Park Service	National Recreation Area - NPS
Oil and Gas Withdrawal	U.S. Fish and Wildlife Service	Wilderness - NPS
Protection Area	Other Federal	Other National Designated Area - FS
Recreation Management Area (RMA)	State, County and Local Government	Wilderness - FS
RM Scientific Research & Education Area	Private	Administrative Forest
Special Management Area (SMA)		County
Proposed Wilderness		Ranger District
Wildlife Conservation Area (WCA)		

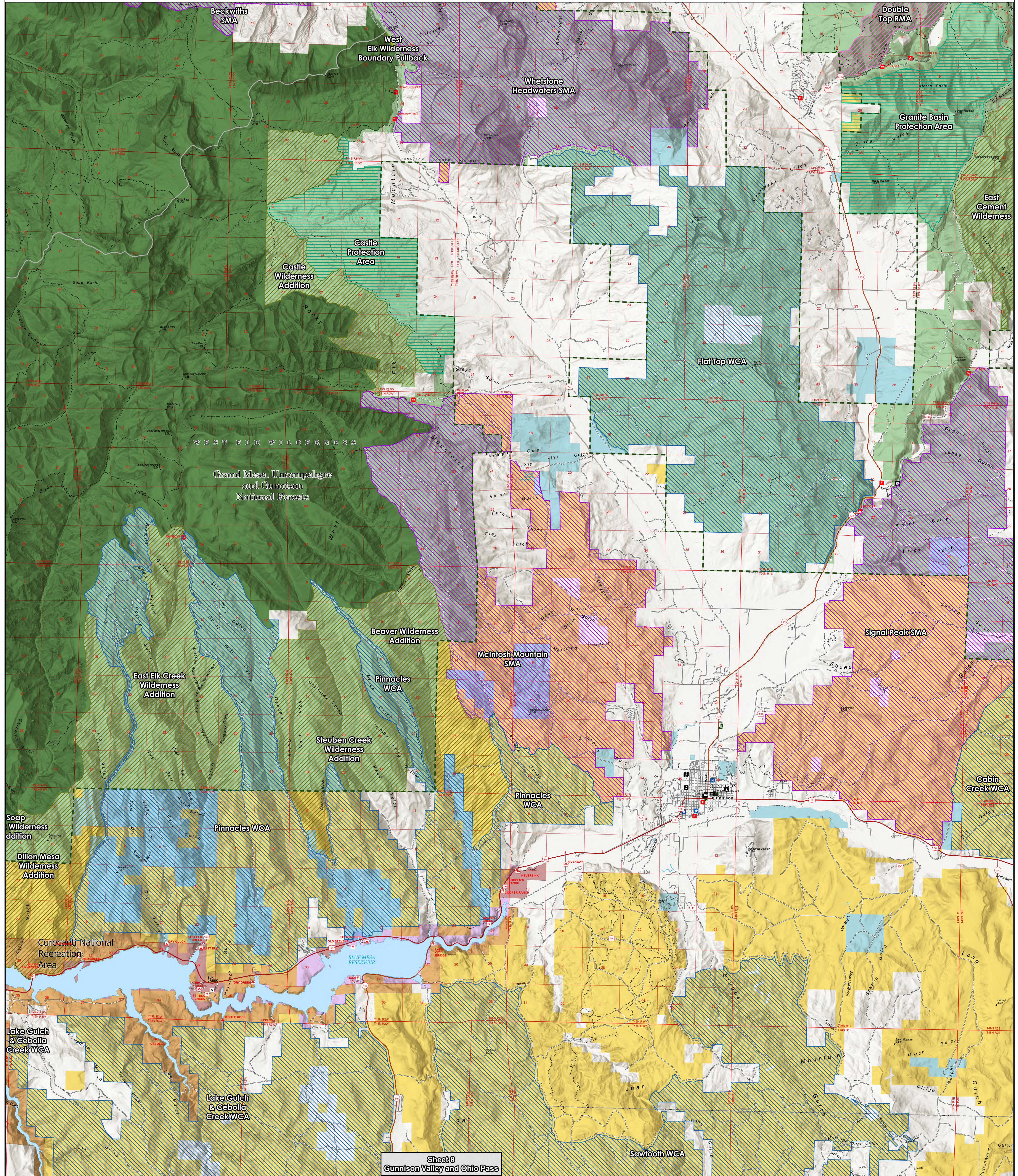
**Gunnison Outdoor Resources Protection Act (GORP)**

Preliminary Legislative Map, 08-27-2024  
**Gunnison Outdoor Resources Protection Act,**  
**Senator Michael Bennet, Colorado**

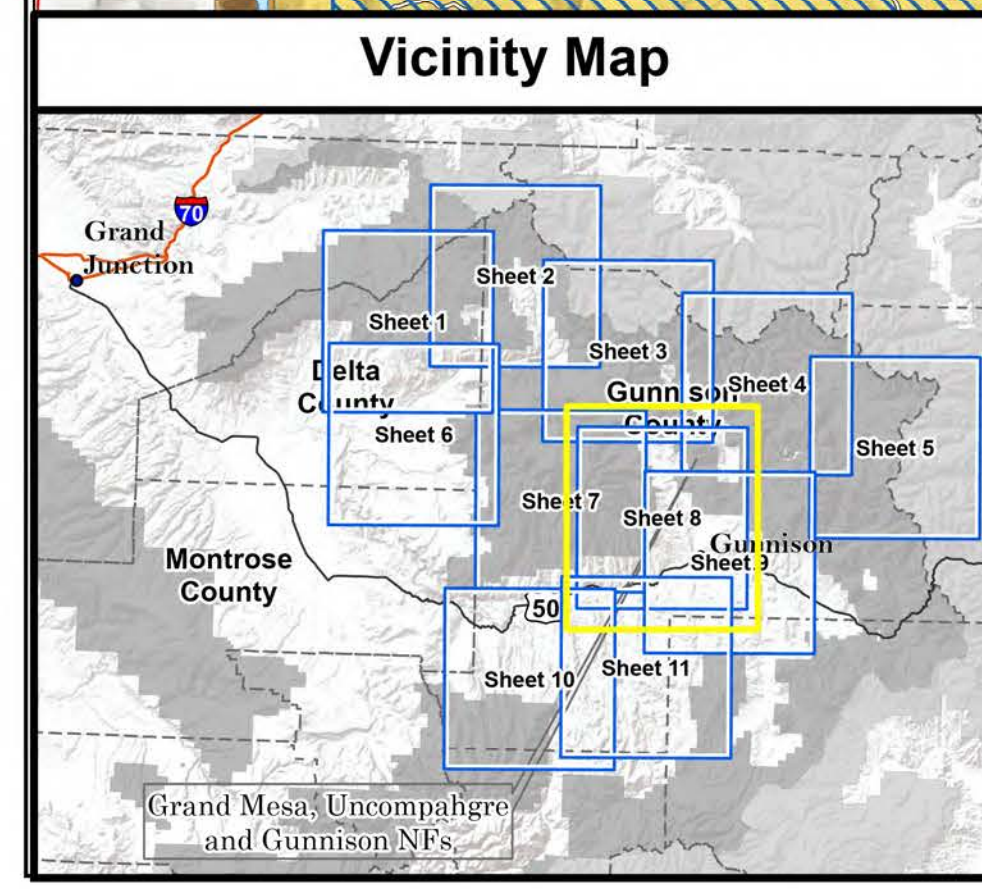
U.S. Forest Service - Rocky Mountain Region  
 Grand Mesa, Uncompahgre and Gunnison National Forests  
 U.S. Congressional District 3

Map prepared by U.S. Forest Service, Region 2,  
 at the request of Senator Bennet, Colorado  
 Copies of this map are available for public inspection in the Office of  
 the Regional Forester, Rocky Mountain Region, Lakewood, Colorado.





Sheet 8  
Gunnison Valley and Ohio Pass



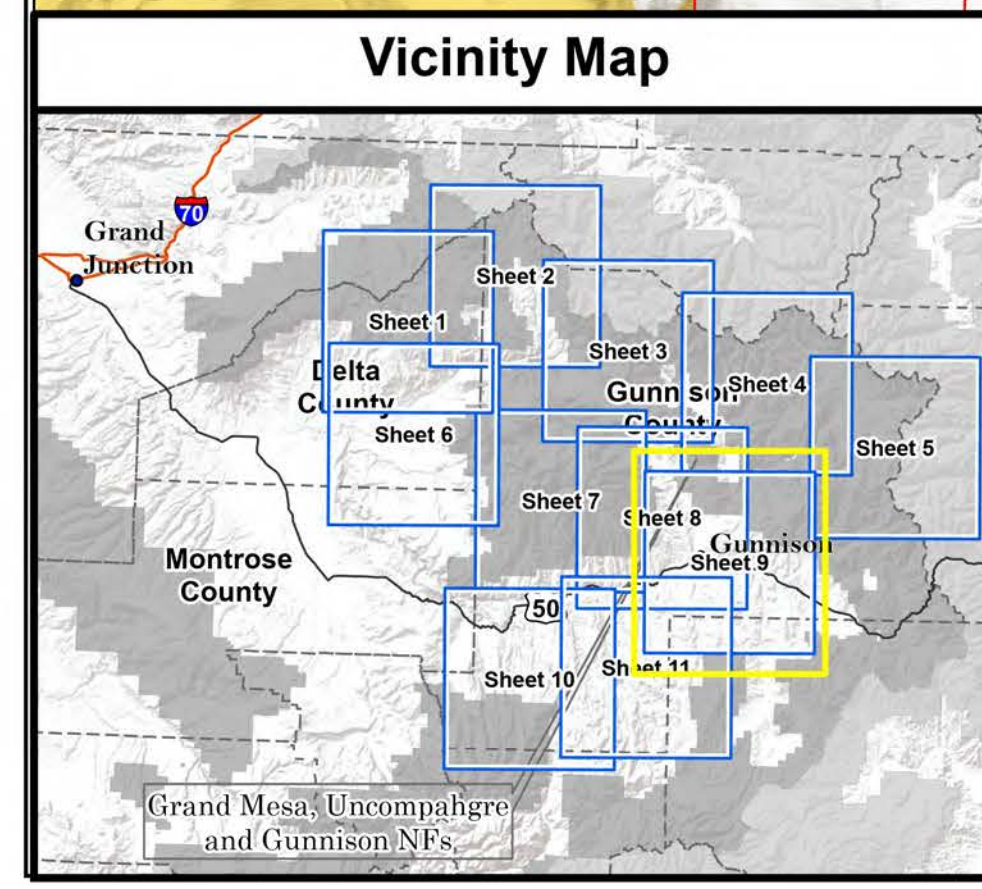
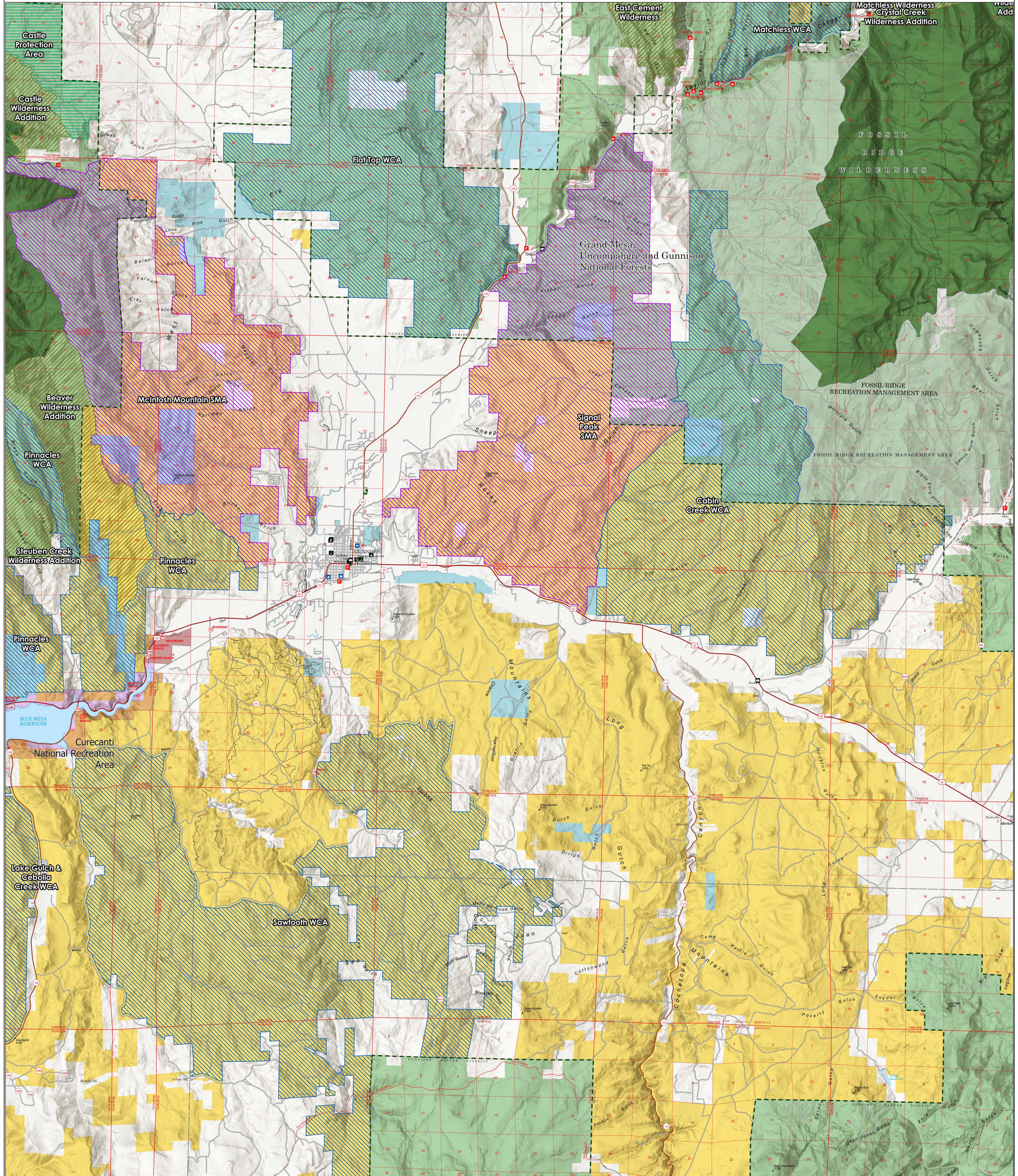
**References**  
The proposed GORP Act was developed by Senator Bennet's office in coordination with the Gunnison Public Lands Initiative (GPLI). All land ownership from the USDA Forest Service, Enterprise Data Warehouse (EDW). Background: ESRI, USGS.

**Disclaimer**  
Creation of this map does not indicate USDA support of this proposal. This represents USDA technical assistance only. These documents remain congressional records in their entirety, even after the completion of the proposed map, and are not USDA records under the Freedom of Information Act (FOIA) or any other law. If USDA receives any request or demand for access to these records under the FOIA or any other authority, USDA will immediately notify the Committee and will respond to the request or demand based upon the understanding that these are congressional, not USDA, records.

GORP Act - Proposed Areas	U.S. Forest Service	National Conservation Area - BLM
Boundary Pullback	Bureau of Land Management	Wilderness - BLM
Oil and Gas No Surface Occupancy	National Park Service	National Recreation Area - NPS
Oil and Gas Withdrawal	U.S. Fish and Wildlife Service	Wilderness - NPS
Protection Area	Other Federal	Other National Designated Area - FS
Recreation Management Area (RMA)	State, County and Local Government	Wilderness - FS
RM Scientific Research & Education Area	Private	Administrative Forest
Special Management Area (SMA)	County	Ranger District
Proposed Wilderness		
Wildlife Conservation Area (WCA)		

<b>Gunnison Outdoor Resources Protection Act (GORP)</b>	
Preliminary Legislative Map, 08-27-2024	
Gunnison Outdoor Resources Protection Act, Senator Michael Bennet, Colorado	
U.S. Forest Service - Rocky Mountain Region Grand Mesa, Uncompahgre and Gunnison National Forests U.S. Congressional District 3	
Map prepared by U.S. Forest Service, Region 2, at the request of Senator Bennet, Colorado Copies of this map are available for public inspection in the Office of the Regional Forester, Rocky Mountain Region, Lakewood, Colorado.	

0 1 2 4 Miles  
Map Publication Date: 08-27-2024 | Version 2



**References**  
 The proposed GORP Act was developed by Senator Bennet's office in coordination with the Gunnison Public Lands Initiative (GPLI). All land ownership from the USDA Forest Service, Enterprise Data Warehouse (EDW). Background: ESRI, USGS.

**Disclaimer**  
 Creation of this map does not indicate USDA support of this proposal. This represents USDA technical assistance only. These documents remain congressional records in their entirety, even after the completion of the proposed map, and are not USDA records under the Freedom of Information Act (FOIA) or any other law. If USDA receives any request or demand for access to these records under the FOIA or any other authority, USDA will immediately notify the Committee and will respond to the request or demand based upon the understanding that these are congressional, not USDA, records.

**Map Publication Date:**  
 08-27-2024 | Version 2

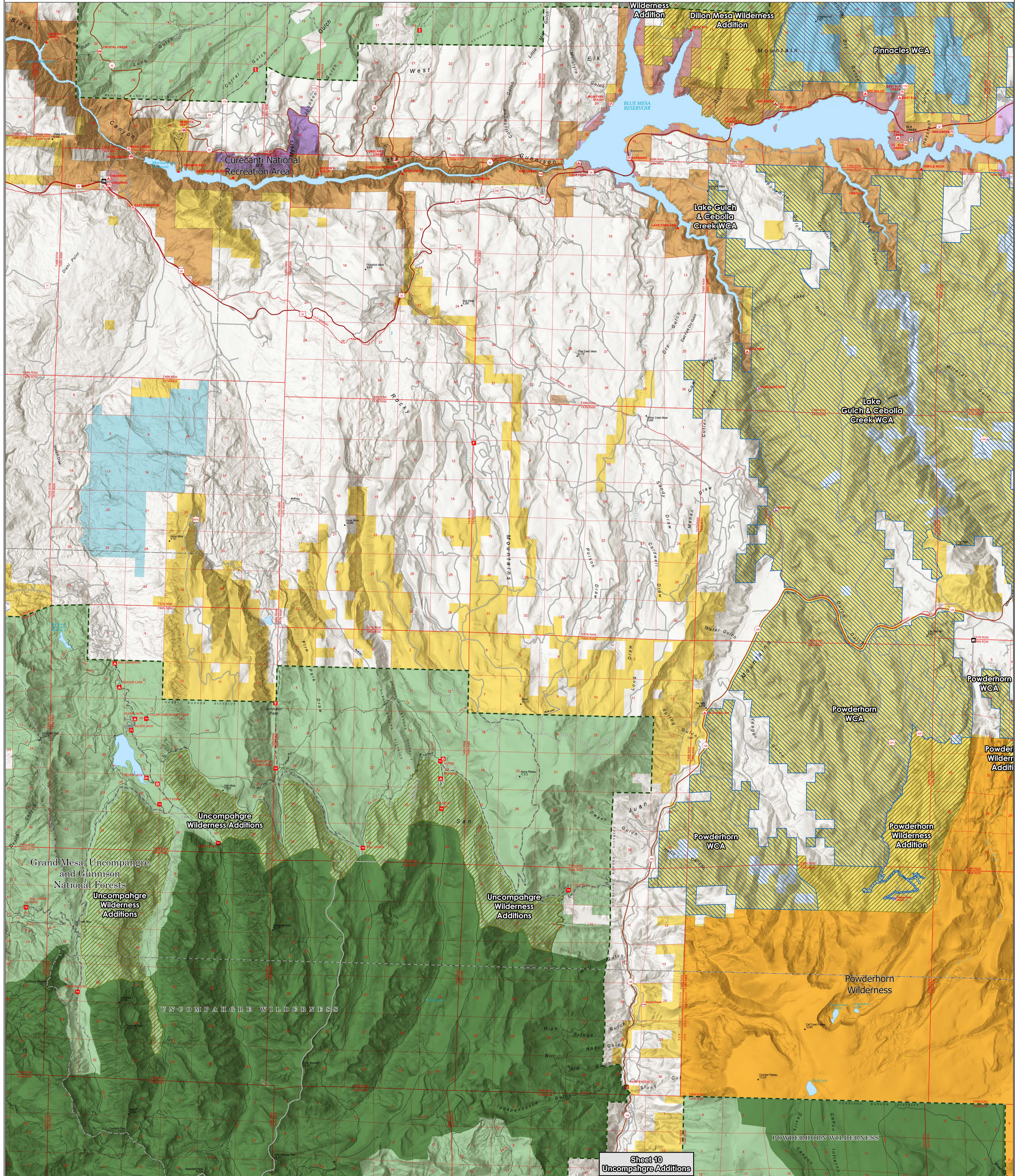
GORP Act - Proposed Areas		Legend	
[Green Box]	Boundary Pullback	[Green Box]	U.S. Forest Service
[Yellow Box]	Oil and Gas No Surface Occupancy	[Yellow Box]	Bureau of Land Management
[Blue Box]	Oil and Gas Withdrawal	[Blue Box]	National Park Service
[Pink Box]	Protection Area	[Purple Box]	U.S. Fish and Wildlife Service
[Red Box]	Recreation Management Area (RMA)	[Orange Box]	Other Federal
[Light Blue Box]	RM Scientific Research & Education Area	[Light Blue Box]	State, County and Local Government
[Light Green Box]	Special Management Area (SMA)	[White Box]	Private
[Light Purple Box]	Proposed Wilderness	[Green Box]	National Conservation Area - BLM
[Light Blue Box]	Wildlife Conservation Area (WCA)	[Green Box]	Wilderness - BLM
		[Green Box]	Wilderness - NPS
		[Green Box]	Other National Designated Area - FS
		[Green Box]	Wilderness - FS
		[Green Box]	Administrative Forest
		[Green Box]	County
		[Green Box]	Ranger District

**Gunnison Outdoor Resources Protection Act (GORP)**

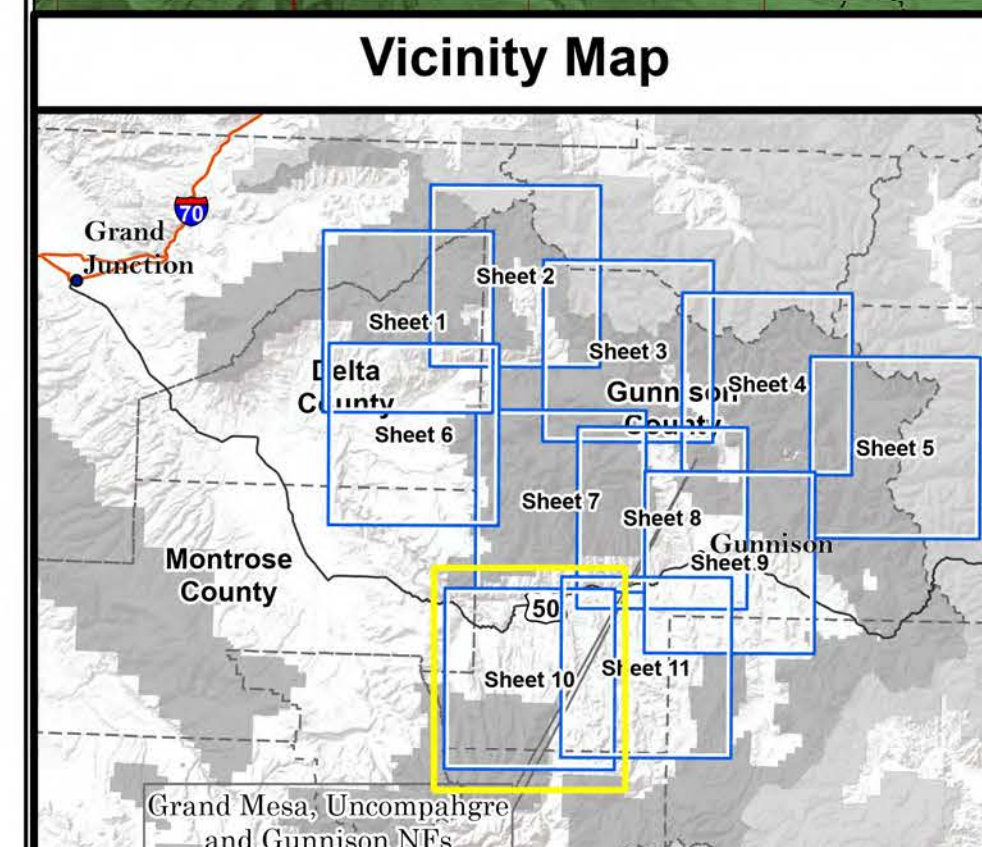
Preliminary Legislative Map, 08-27-2024  
**Gunnison Outdoor Resources Protection Act,**  
**Senator Michael Bennet, Colorado**

U.S. Forest Service - Rocky Mountain Region  
 Grand Mesa, Uncompahgre and Gunnison National Forests  
 U.S. Congressional District 3

Map prepared by U.S. Forest Service, Region 2,  
 at the request of Senator Bennet, Colorado  
 Copies of this map are available for public inspection in the Office of  
 the Regional Forester, Rocky Mountain Region, Lakewood, Colorado.



Sheet 10  
Uncompahgre Additions



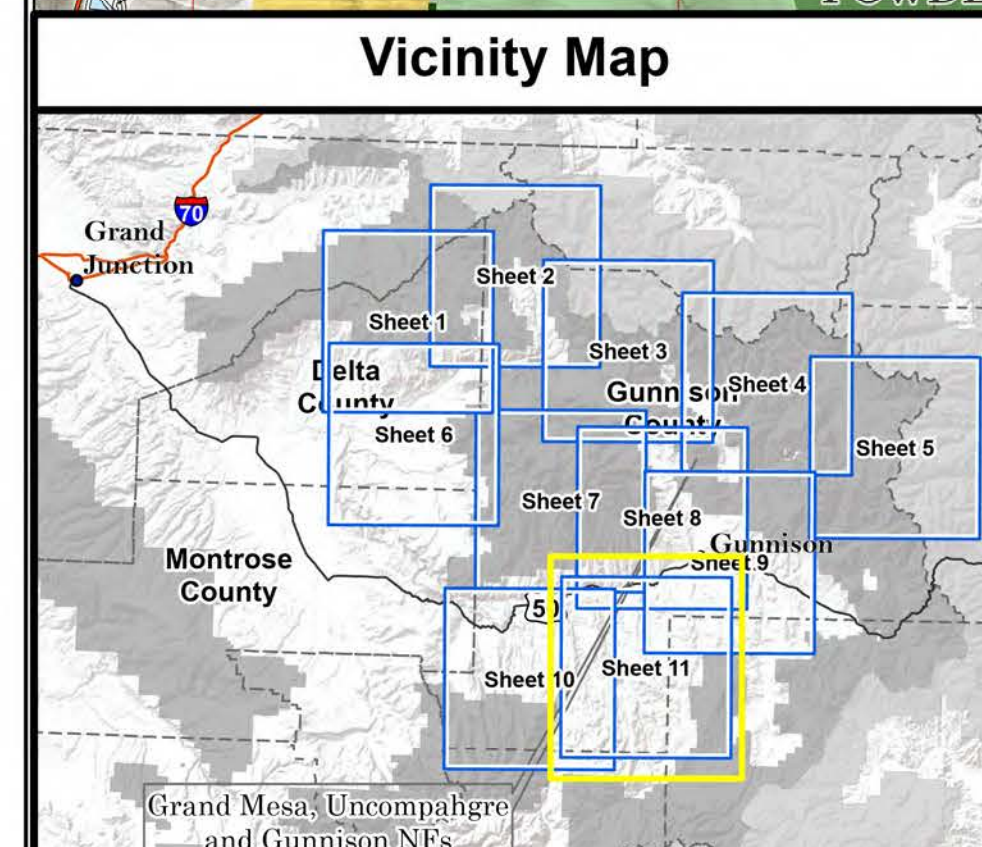
**References**  
The proposed GORP Act was developed by Senator Bennet's office in coordination with the Gunnison Public Lands Initiative (GPLI). All land ownership from the USDA Forest Service, Enterprise Data Warehouse (EDW). Background: ESRI, USGS.

**Disclaimer**  
Creation of this map does not indicate USDA support of this proposal. This represents USDA technical assistance only. These documents remain congressional records in their entirety, even after the completion of the proposed map, and are not USDA records under the Freedom of Information Act (FOIA) or any other law. If USDA receives any request or demand for access to these records under the FOIA or any other authority, USDA will immediately notify the Committee and will respond to the request or demand based upon the understanding that these are congressional, not USDA, records.

GORP Act - Proposed Areas	U.S. Forest Service	National Conservation Area - BLM
Boundary Pullback	Bureau of Land Management	Wilderness - BLM
Oil and Gas No Surface Occupancy	National Park Service	National Recreation Area - NPS
Oil and Gas Withdrawal	U.S. Fish and Wildlife Service	Wilderness - NPS
Protection Area	Other Federal	Other National Designated Area - FS
Recreation Management Area (RMA)	State, County and Local Government	Wilderness - FS
RM Scientific Research & Education Area	Private	Administrative Forest
Special Management Area (SMA)		County
Proposed Wilderness		Ranger District
Wildlife Conservation Area (WCA)		

<b>Gunnison Outdoor Resources Protection Act (GORP)</b>	
Preliminary Legislative Map, 08-27-2024	
Gunnison Outdoor Resources Protection Act, Senator Michael Bennet, Colorado	
U.S. Forest Service - Rocky Mountain Region Grand Mesa, Uncompahgre and Gunnison National Forests U.S. Congressional District 3	
Map prepared by U.S. Forest Service, Region 2, at the request of Senator Bennet, Colorado Copies of this map are available for public inspection in the Office of the Regional Forester, Rocky Mountain Region, Lakewood, Colorado.	

0 1 2 4 Miles  
Map Publication Date: 08-27-2024 | Version 2



**References**  
 The proposed GORP Act was developed by Senator Bennet's office in coordination with the Gunnison Public Lands Initiative (GPLI). All land ownership from the USDA Forest Service, Enterprise Data Warehouse (EDW). Background: ESRI, USGS.

**Disclaimer**  
 Creation of this map does not indicate USDA support of this proposal. This represents USDA technical assistance only. These documents remain congressional records in their entirety, even after the completion of the proposed map, and are not USDA records under the Freedom of Information Act (FOIA) or any other law. If USDA receives any request or demand for access to these records under the FOIA or any other authority, USDA will immediately notify the Committee and will respond to the request or demand based upon the understanding that these are congressional, not USDA, records.

**Sheet 11**  
 Lake Fork

GORP Act - Proposed Areas	U.S. Forest Service	National Conservation Area - BLM
Boundary Pullback	Bureau of Land Management	Wilderness - BLM
Oil and Gas No Surface Occupancy	National Park Service	National Recreation Area - NPS
Oil and Gas Withdrawal	U.S. Fish and Wildlife Service	Wilderness - NPS
Protection Area	Other Federal	Other National Designated Area - FS
Recreation Management Area (RMA)	State, County and Local Government	Wilderness - FS
RM Scientific Research & Education Area	Private	Administrative Forest
Special Management Area (SMA)	Proposed Wilderness	County
Proposed Wilderness	Wildlife Conservation Area (WCA)	Ranger District

**Gunnison Outdoor Resources Protection Act (GORP)**

Preliminary Legislative Map, 08-27-2024  
**Gunnison Outdoor Resources Protection Act, Senator Michael Bennet, Colorado**

U.S. Forest Service - Rocky Mountain Region  
 Grand Mesa, Uncompahgre and Gunnison National Forests  
 U.S. Congressional District 3

Map prepared by U.S. Forest Service, Region 2, at the request of Senator Bennet, Colorado  
 Copies of this map are available for public inspection in the Office of the Regional Forester, Rocky Mountain Region, Lakewood, Colorado.



# Ute Mountain Ute Tribe Pinecrest Ranch - Fee to Trust Legislation September 20, 2024

